

---

PROCEEDINGS BY THE COMMON COUNCIL  
OF THE CITY OF MUSKEGO  
TO DISCONTINUE AND VACATE  
A ROAD RIGHT-OF-WAY IN THE  
CITY OF MUSKEGO, WISCONSIN

---

**NOTICE OF HEARING**

NOTICE IS HEREBY GIVEN that the Common Council of the City of Muskego, Wisconsin will consider on the **14<sup>th</sup> day of January, 2003** at 7:15 PM in the Muskego Room at City Hall, W182 S8200 Racine Avenue, Muskego, WI 53150, a Resolution to discontinue and vacate as a street the following described real estate, to wit:

See Attached Exhibits

That said Resolution affects the title to the real estate situated in the City of Muskego, Wisconsin, as shown on the map attached hereto.

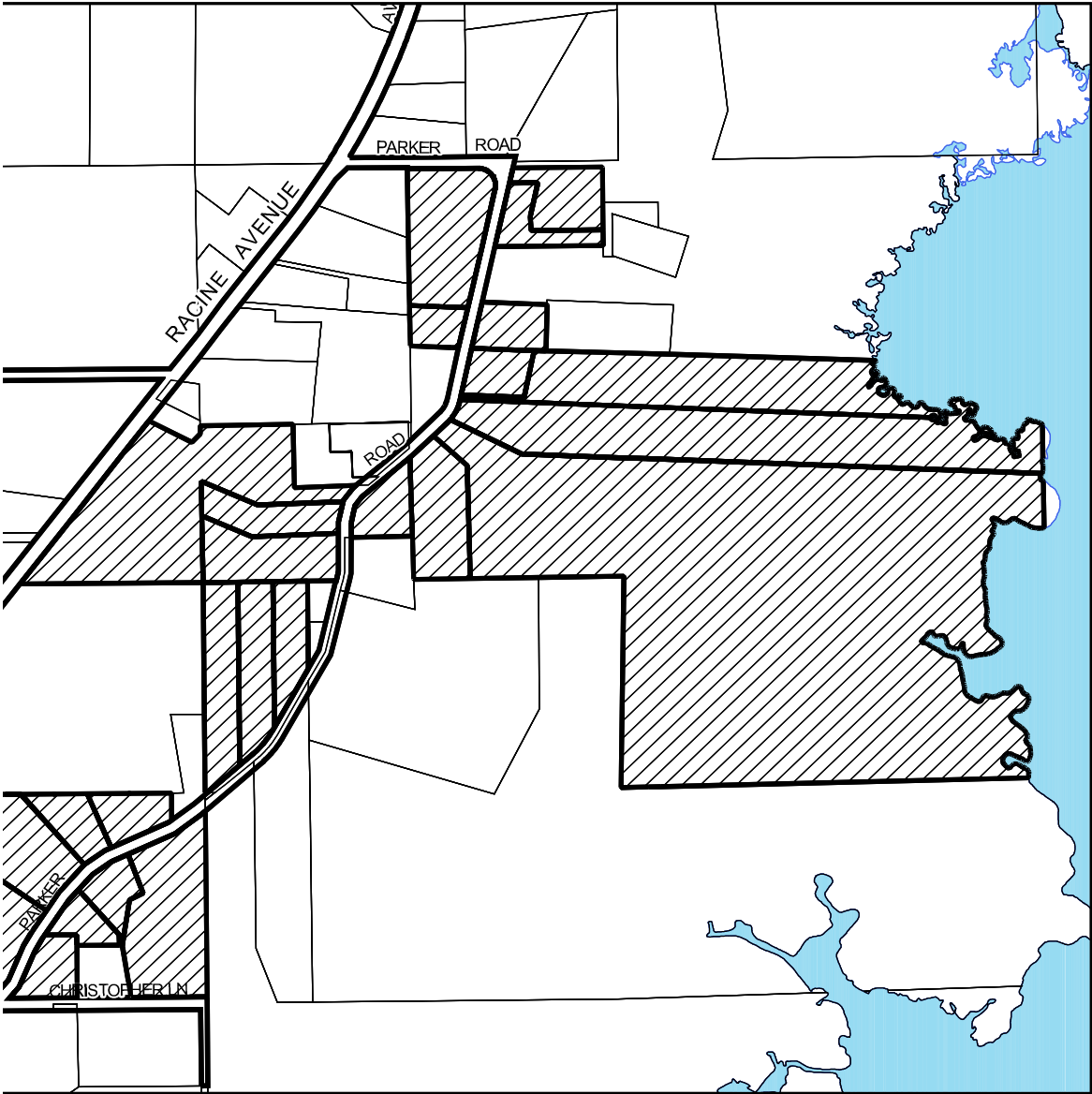
DATED THIS 22nd DAY OF NOVEMBER, 2002.

CITY OF MUSKEGO




\_\_\_\_\_  
Mark A. Slocomb, Mayor

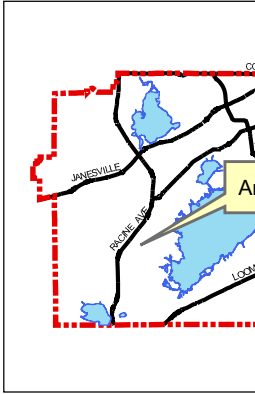
\_\_\_\_\_  
Jean K. Marena, CMC  
Clerk-Treasurer

Proposed Discontinuation  
Vacation of a Portion  
Parker Road right-of-



**LEGEND**

-  Affected Property
-  Property
-  Right-of-way



0 700 1,400 2,800 Feet  
Scale: \_\_\_\_\_



Prepared by City of Muskego  
Planning Department  
11/22/2002

## **LEGALS – VACATED STREETS / PARKER ROAD**

Being part of the Southwest  $\frac{1}{4}$  of the Southwest  $\frac{1}{4}$  of Section 21, Town 5 North, Range 20 East, in the City of Muskego, Waukesha County, Wisconsin, bounded and described as follows:  
The Westerly 7.00 feet of the Westerly 40.00 feet of Parker Road right-of -way, as dedicated in Certified Survey Map No. 8886, as recorded at the Register of Deeds office in Waukesha County, in Volume 79, Page 185, of Certified Survey Maps, bounded by the North and South extended property lines, of Outlot 1, of said Certified Survey Map 8886  
Tax-key mskc 2240-997 (for reference)

Being part of the Northeast  $\frac{1}{4}$  of the Southwest  $\frac{1}{4}$  of Section 21, Town 5 North, Range 20 East, in the City of Muskego, Waukesha County, Wisconsin, bounded and described as follows:  
The Westerly 7.00 feet of the Westerly 40.00 feet, and the Southerly 7.00 feet of the Southerly 40.00 feet of Parker Road right-of -way, as dedicated in Certified Survey Map No. 7432, as recorded at the Register of Deeds office in Waukesha County, in Volume 63, Page 132, of Certified Survey Maps, bounded by the West and South extended property lines, of Lot 1, of said Certified Survey Map 7432  
Tax-key mskc 2243-980 (for reference)

Being part of the Northeast  $\frac{1}{4}$  of the Southwest  $\frac{1}{4}$  of Section 21, Town 5 North, Range 20 East, in the City of Muskego, Waukesha County, Wisconsin, bounded and described as follows:  
The Westerly 7.00 feet of the Westerly 40.00 feet of Parker Road right-of -way, as dedicated in Certified Survey Map No. 7432, as recorded at the Register of Deeds office in Waukesha County, in Volume 63, Page 132, of Certified Survey Maps, bounded by the North and South extended property lines, of Lot 2, of said Certified Survey Map 7432  
Tax-key mskc 2243-981 (for reference)

Being part of the Northeast  $\frac{1}{4}$  of the Southwest  $\frac{1}{4}$  of Section 21, Town 5 North, Range 20 East, in the City of Muskego, Waukesha County, Wisconsin, bounded and described as follows:  
The Easterly 7.00 feet of the Easterly 40.00 feet of Parker Road right-of -way, as dedicated in Certified Survey Map No. 8772, as recorded at the Register of Deeds office in Waukesha County, in Volume 78, Page 51, of Certified Survey Maps, bounded by the North and South extended property lines, of Parcel 1, of said Certified Survey Map 8772  
Tax-key mskc 2243-982 (for reference)

Being part of the Northeast  $\frac{1}{4}$  of the Southwest  $\frac{1}{4}$  of Section 21, Town 5 North, Range 20 East, in the City of Muskego, Waukesha County, Wisconsin, bounded and described as follows:  
The Easterly 7.00 feet of the Easterly 40.00 feet of Parker Road right-of -way, as dedicated in Certified Survey Map No. 9096, as recorded at the Register of Deeds office in Waukesha County, in Volume 82, Page 73, of Certified Survey Maps, bounded by the North and South extended property lines, of Parcel 1, of said Certified Survey Map 9096  
Tax-key mskc 2243-985 (for reference)

Being part of the Northeast  $\frac{1}{4}$  of the Southwest  $\frac{1}{4}$  of Section 21, Town 5 North, Range 20 East, in the City of Muskego, Waukesha County, Wisconsin, bounded and described as follows:

The Easterly 7.00 feet of the Easterly 40.00 feet of Parker Road right-of -way, as dedicated in Certified Survey Map No. 9096, as recorded at the Register of Deeds office in Waukesha County, in Volume 82, Page 73, of Certified Survey Maps, bounded by the North and South extended property lines, of Parcel 2, of said Certified Survey Map 9096  
Tax-key mskc 2243-986 (for reference)

Being part of the Southwest  $\frac{1}{4}$  of Section 21, Town 5 North, Range 20 East, in the City of Muskego, Waukesha County, Wisconsin, bounded and described as follows:  
The Easterly 7.00 feet of the Easterly 40.00 feet of Parker Road right-of -way, as dedicated in Certified Survey Map No. 1249, as recorded at the Register of Deeds office in Waukesha County, in Volume 8, Page 200, of Certified Survey Maps, bounded by the North and South extended property lines, of said Certified Survey Map 1249  
Tax-key mskc 2243-988 (for reference)

Being part of the Southeast  $\frac{1}{4}$ , of the Southwest  $\frac{1}{4}$ , of Section 21, Town 5 North, Range 20 East, in the City of Muskego, Waukesha County, Wisconsin, bounded and described as follows:  
The Southeasterly 7.00 feet of the Southeasterly 40.00 feet of Parker Road right-of -way, as dedicated in Certified Survey Map No. 1025, as recorded at the Register of Deeds office in Waukesha County, in Volume 7, Page 1, of Certified Survey Maps, bounded by the Northeasterly and West extended property lines, of said Certified Survey Map 1025  
Tax-key mskc 2243-989 (for reference)

Being part of the Southwest  $\frac{1}{4}$ , of the Southwest  $\frac{1}{4}$ , of Section 21, Town 5 North, Range 20 East, in the City of Muskego, Waukesha County, Wisconsin, bounded and described as follows:  
The Southeasterly 7.00 feet of the Southeasterly 40.00 feet of Parker Road right-of -way, as dedicated in Certified Survey Map No. 777, as recorded at the Register of Deeds office in Waukesha County, bounded by the East and South extended property lines, of said Certified Survey Map 777  
Tax-key mskc 2243-990 (for reference)

Being part of the Southwest  $\frac{1}{4}$  of the Southwest  $\frac{1}{4}$  of Section 21, Town 5 North, Range 20 East, in the City of Muskego, Waukesha County, Wisconsin, bounded and described as follows:  
The Westerly 7.00 feet of the Westerly 40.00 feet of Parker Road right-of -way, as dedicated in Certified Survey Map No. 8886, as recorded at the Register of Deeds office in Waukesha County, in Volume 79, Page 185, of Certified Survey Maps, bounded by the North and South extended property lines, of Lot 1, of said Certified Survey Map 8886  
Tax-key mskc 2243-992-001 (for reference)

Being part of the Southwest  $\frac{1}{4}$  of the Southwest  $\frac{1}{4}$  of Section 21, Town 5 North, Range 20 East, in the City of Muskego, Waukesha County, Wisconsin, bounded and described as follows:  
The Westerly 7.00 feet of the Westerly 40.00 feet of Parker Road right-of -way, as dedicated in Certified Survey Map No. 8886, as recorded at the Register of Deeds office in Waukesha

County, in Volume 79, Page 185, of Certified Survey Maps, bounded by the North and South extended property lines, of Lot 2, of said Certified Survey Map 8886  
Tax-key mskc 2243-992-002 (for reference)

Being part of the Southeast  $\frac{1}{4}$ , of the Southwest  $\frac{1}{4}$ , of Section 21, Town 5 North, Range 20 East, in the City of Muskego, Waukesha County, Wisconsin, bounded and described as follows:  
The Easterly 7.00 feet of the Easterly 40.00 feet of Parker Road right-of -way, as dedicated in Certified Survey Map No. 8062, as recorded at the Register of Deeds office in Waukesha County, in Volume 70, Page 60, of Certified Survey Maps, bounded by the North and South extended property lines, of Parcel 1, of said Certified Survey Map 8062  
Tax-key mskc 2243-994-002 (for reference)

Being part of the Southeast  $\frac{1}{4}$ , of the Southwest  $\frac{1}{4}$ , of Section 21, Town 5 North, Range 20 East, in the City of Muskego, Waukesha County, Wisconsin, bounded and described as follows:  
The Easterly 7.00 feet of the Easterly 40.00 feet of Parker Road right-of -way, as dedicated in Certified Survey Map No. 8405, as recorded at the Register of Deeds office in Waukesha County, in Volume 73, Page 339, of Certified Survey Maps, bounded by the Northerly and Southwesterly extended property lines, of Parcel 1, of said Certified Survey Map 8405  
Tax-key mskc 2243-994-003 (for reference)

Being part of the Southeast  $\frac{1}{4}$ , of the Southwest  $\frac{1}{4}$ , of Section 21, Town 5 North, Range 20 East, in the City of Muskego, Waukesha County, Wisconsin, bounded and described as follows:  
The Southeasterly 7.00 feet of the Southeasterly 40.00 feet of Parker Road right-of -way, as dedicated in Certified Survey Map No. 8405, as recorded at the Register of Deeds office in Waukesha County, in Volume 73, Page 339, of Certified Survey Maps, bounded by the Northeasterly and Southwesterly extended property lines, of Parcel 2, of said Certified Survey Map 8405  
Tax-key mskc 2243-994-004 (for reference)

Being part of the Northwest  $\frac{1}{4}$ , of the Northwest  $\frac{1}{4}$ , of Section 28, Town 5 North, Range 20 East, in the City of Muskego, Waukesha County, Wisconsin, bounded and described as follows:  
The Northwesterly 7.00 feet of the Northwesterly 40.00 feet of Parker Road right-of -way, as dedicated in Certified Survey Map No. 6780, as recorded at the Register of Deeds office in Waukesha County, bounded by the Southerly and Easterly extended property lines, of Lot 1, of said Certified Survey Map 6780.  
Tax-key mskc 2270-995-001 (for reference)

Being part of the Northwest  $\frac{1}{4}$ , of the Northwest  $\frac{1}{4}$ , of Section 28, Town 5 North, Range 20 East, in the City of Muskego, Waukesha County, Wisconsin, bounded and described as follows:  
The Northwesterly 7.00 feet of the Northwesterly 40.00 feet of Parker Road right-of -way, as dedicated in Certified Survey Map No. 6780, as recorded at the Register of Deeds office in Waukesha County, bounded by the Westerly and Easterly extended property lines, of Lot 2, of said Certified Survey Map 6780.

Being part of the Northwest  $\frac{1}{4}$ , of the Northwest  $\frac{1}{4}$ , of Section 28, Town 5 North, Range 20 East, in the City of Muskego, Waukesha County, Wisconsin, bounded and described as follows:  
The Northwesterly 7.00 feet of the Northwesterly 40.00 feet of Parker Road right-of -way, as dedicated in Certified Survey Map No. 6780, as recorded at the Register of Deeds office in Waukesha County, bounded by the Westerly and Easterly extended property lines, of Lot 3, of said Certified Survey Map 6780.  
Tax-key mskc 2270-995-003 (for reference)

Being part of the Southeast  $\frac{1}{4}$ , of the Northeast  $\frac{1}{4}$ , of Section 29, Town 5 North, Range 20 East, in the City of Muskego, Waukesha County, Wisconsin, bounded and described as follows:  
The Southeasterly 7.00 feet of the Southeasterly 40.00 feet of Parker Road right-of -way, as dedicated in Certified Survey Map No. 785, as recorded at the Register of Deeds office in Waukesha County, in Volume 5, Page 123, of Certified Survey Maps, and Certified Survey Map No. 1138, as recorded at the Register of Deeds office in Waukesha County, in Volume 7, Page 279, of Certified Survey Maps, bounded by the North extended property line of said Certified Survey Map No. 785, and the South extended property line of Certified Survey Map No. 1138.  
Tax-key mskc 2273-989 (for reference)

Being part of the Southeast  $\frac{1}{4}$ , of the Northeast  $\frac{1}{4}$ , of Section 29, Town 5 North, Range 20 East, in the City of Muskego, Waukesha County, Wisconsin, bounded and described as follows:  
The Northwesterly 7.00 feet of the Northwesterly 40.00 feet of Parker Road right-of -way, as dedicated in Certified Survey Map No. 2291, as recorded at the Register of Deeds office in Waukesha County, in Volume 16, Page 229, of Certified Survey Maps, bounded by the Northeasterly and Westerly extended property lines, of Parcel “A”, of said Certified Survey Map 2291  
Tax-key mskc 2273-992-001 (for reference)

Being part of the Southeast  $\frac{1}{4}$ , of the Northeast  $\frac{1}{4}$ , of Section 29, Town 5 North, Range 20 East, in the City of Muskego, Waukesha County, Wisconsin, bounded and described as follows:  
The Southeasterly 7.00 feet of the Southeasterly 40.00 feet of Parker Road right-of -way, as dedicated in Certified Survey Map No. 6809, as recorded at the Register of Deeds office in Waukesha County, in Volume 57, Page 88, of Certified Survey Maps, bounded by the Easterly and Westerly extended property lines, of Parcel 1, of said Certified Survey Map 6809  
Tax-key mskc 2273-992-002 (for reference)

Being part of the Southeast  $\frac{1}{4}$ , of the Northeast  $\frac{1}{4}$ , of Section 29, Town 5 North, Range 20 East, in the City of Muskego, Waukesha County, Wisconsin, bounded and described as follows:  
The Northwesterly 7.00 feet of the Northwesterly 40.00 feet of Parker Road right-of -way, as dedicated in Certified Survey Map No. 2291, as recorded at the Register of Deeds office in Waukesha County, in Volume 16, Page 229, of Certified Survey Maps, bounded by the Southwesterly extended property line of Parcel “B” and Northeasterly extended property line of Parcel “C”, of said Certified Survey Map 2291  
Tax-key mskc 2273-992-003&004 (for reference)

Being part of the Southeast  $\frac{1}{4}$ , of the Northeast  $\frac{1}{4}$ , of Section 29, Town 5 North, Range 20 East, in the City of Muskego, Waukesha County, Wisconsin, bounded and described as follows: The Northwesterly 7.00 feet of the Northwesterly 40.00 feet of Parker Road right-of -way, as dedicated in Certified Survey Map No. 2290, as recorded at the Register of Deeds office in Waukesha County, in Volume 16, Page 227, of Certified Survey Maps, bounded by the Southwesterly and Northeasterly extended property lines, of Parcel “D”, of said Certified Survey Map 2290.

Tax-key mskc 2273-992-005 (for reference)

Being part of the Southeast  $\frac{1}{4}$ , of the Northeast  $\frac{1}{4}$ , of Section 29, Town 5 North, Range 20 East, in the City of Muskego, Waukesha County, Wisconsin, bounded and described as follows: The Northwesterly 7.00 feet of the Northwesterly 40.00 feet of Parker Road right-of -way, as dedicated in Certified Survey Map No. 2290, as recorded at the Register of Deeds office in Waukesha County, in Volume 16, Page 227, of Certified Survey Maps, bounded by the Southwesterly and Easterly extended property lines, of Parcel “E”, of said Certified Survey Map 2290.

Tax-key mskc 2273-992-006 (for reference)

Being part of the Southeast  $\frac{1}{4}$ , of the Northeast  $\frac{1}{4}$ , of Section 29, Town 5 North, Range 20 East, in the City of Muskego, Waukesha County, Wisconsin, bounded and described as follows: The Southeasterly 7.00 feet of the Southeasterly 40.00 feet of Parker Road right-of -way, as dedicated in Certified Survey Map No. 1139, as recorded at the Register of Deeds office in Waukesha County, in Volume 7, Page 281, of Certified Survey Maps, bounded by the Northeasterly and South extended property lines, of said Certified Survey Map 1139

Tax-key mskc 2273-992-008 (for reference)

Being part of the Southeast  $\frac{1}{4}$ , of the Northeast  $\frac{1}{4}$ , of Section 29, Town 5 North, Range 20 East, in the City of Muskego, Waukesha County, Wisconsin, bounded and described as follows: The Southeasterly 7.00 feet of the Southeasterly 40.00 feet of Parker Road right-of -way, as dedicated in Certified Survey Map No. 6809, as recorded at the Register of Deeds office in Waukesha County, in Volume 57, Page 88, of Certified Survey Maps, bounded by the Easterly and Westerly extended property lines, of Parcel 2, of said Certified Survey Map 6809

Tax-key mskc 2273-992-010 (for reference)