

**CITY OF MUSKEGO
NOTICE OF PUBLIC HEARING**

PLEASE TAKE NOTICE that the Common Council of the City of Muskego will hold a Public Hearing at 7:30 PM on Tuesday, April 11, 2006, in the Muskego Room of City Hall, W182 S8200 Racine Avenue, to consider the removal of Section 17:9.08(7)C.4. of the Zoning Code pertaining to the multifamily use of an existing structure within the OLR overlay district.

And to also consider the following:

Upon the petition of The City of Muskego shall the following properties with an OLR (Lake Recreation Overlay) Zoning District known as Tax Key Numbers:

2287.016.001	2217.995
2287.017	2217.997
2289.999	2217.998.001
2289.999.001	2217.998.002
2254.998.001	2217.010
2217.999.003	2217.011
2217.999.004	2217.012
2218.998	2217.013

be granted a rezoning to eliminate the OLR (Lake Recreation Overlay) Zoning District from the parcels.

Detailed descriptions are available for public inspection at the City of Muskego Planning Office. All interested parties will be given an opportunity to be heard.

Plan Commission
City of Muskego

Publish in the Muskego Sun on March 23, 2006 and March 30, 2006.

Dated this 17th day of March, 2006

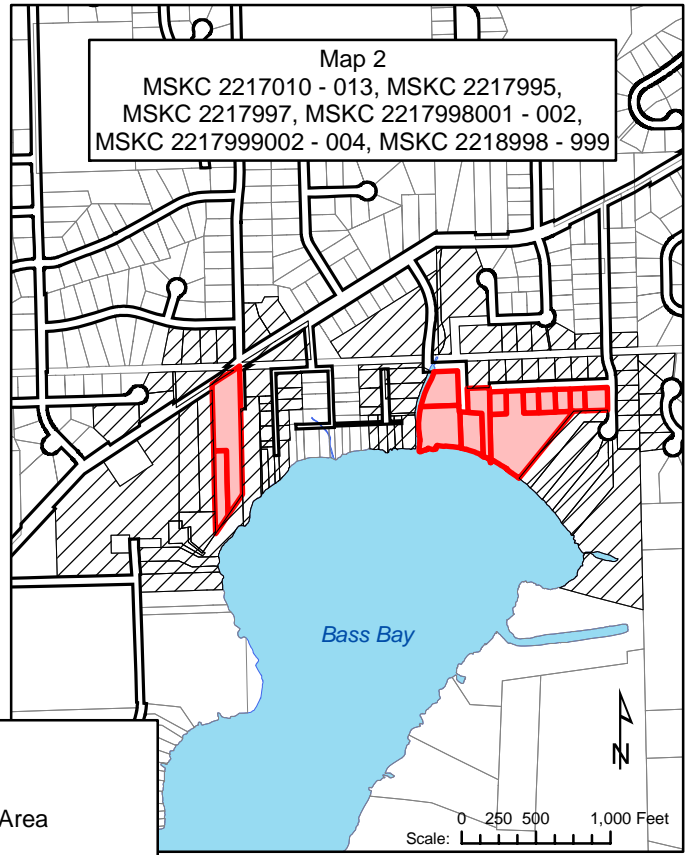
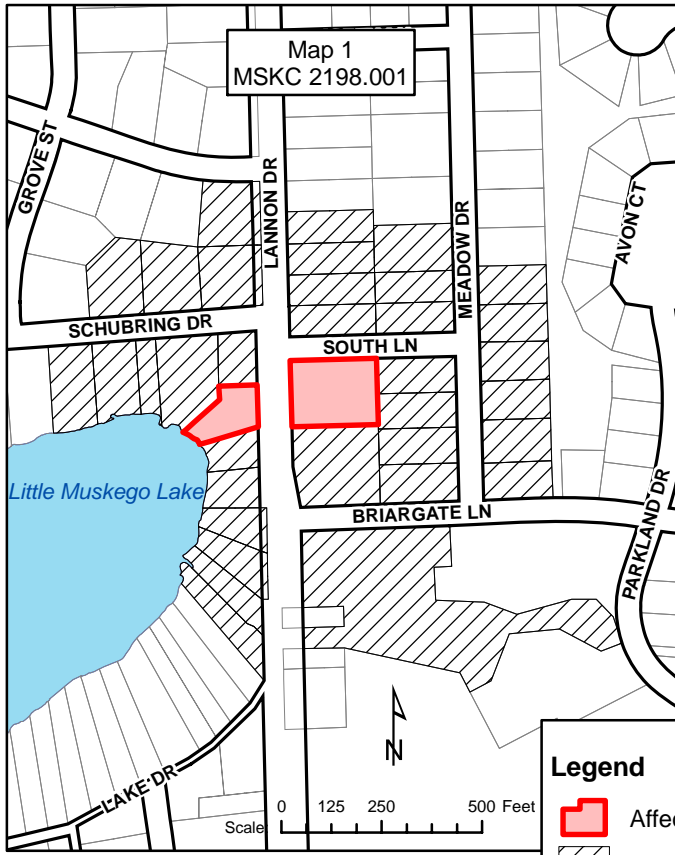
NOTICE

IT IS POSSIBLE THAT MEMBERS OF AND POSSIBLY A QUORUM OF MEMBERS OF OTHER GOVERNMENTAL BODIES OF THE MUNICIPALITY MAY BE IN ATTENDANCE AT THE ABOVE-STATED MEETING AND GATHER INFORMATION; NO ACTION WILL BE TAKEN BY ANY GOVERNMENTAL BODY AT THE ABOVE-STATED MEETING OTHER THAN THE GOVERNMENTAL BODY SPECIFICALLY REFERRED TO ABOVE IN THIS NOTICE.

NOTICE

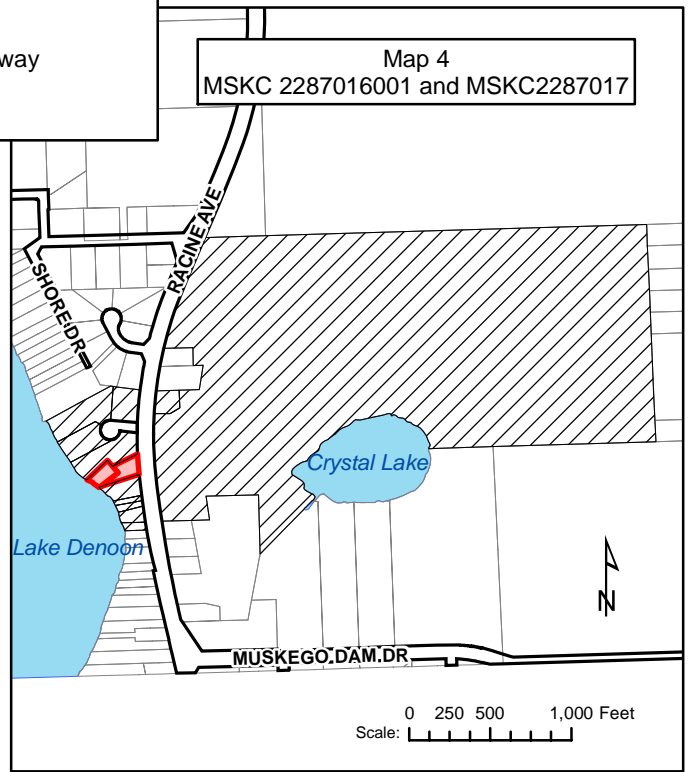
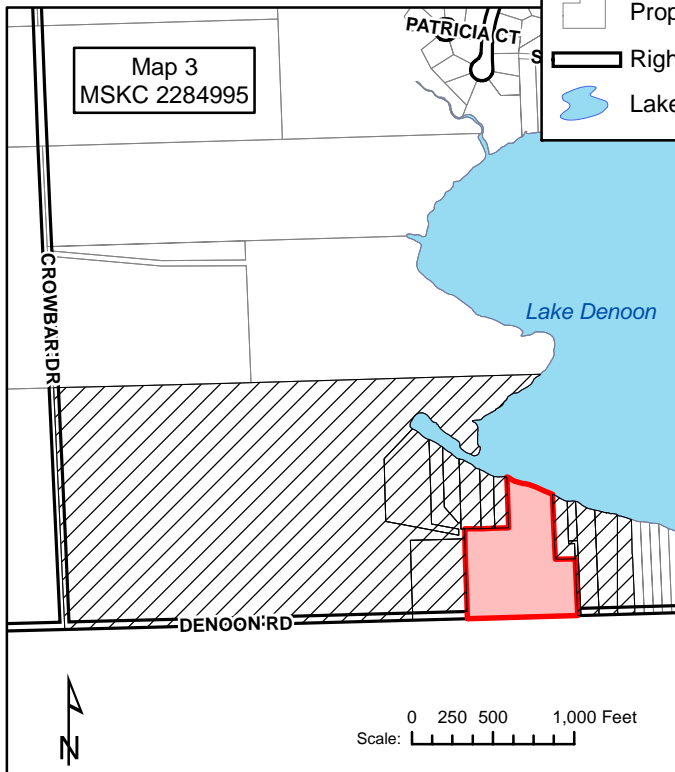
"Please note that, upon reasonable notice, efforts will be made to accommodate the needs of disabled individuals through appropriate aids and services. For additional information or to request this service, contact Janice Moyer at City Hall, W182 S8200 Racine Avenue, (262) 679-5625."

CITY OF MUSKEGO NOTICE OF PUBLIC HEARING MAPS PAGE 1 OF 2



Legend

- Affected Area
- Properties within 300 ft
- Property
- Right-of-way
- Lakes



CITY OF MUSKEGO NOTICE OF PUBLIC HEARING MAPS PAGE 2 OF 2

