

**NOTICE OF PUBLIC HEARING
ON PROPOSED AMENDMENT OF TAX
INCREMENTAL DISTRICT #10 AND
PROJECT PLAN**

PLEASE TAKE NOTICE that the Planning Commission of the City of Muskego, Waukesha County, Wisconsin, will hold a public hearing on Tuesday, June 2, 2009, at 6:00 p.m. at City Hall, W182 S8200 Racine Avenue, Muskego, Wisconsin, regarding the proposed amendment of tax incremental district #10 in the City of Muskego, the amended proposed boundaries thereof and the amended proposed project plan for the tax incremental district. A map of the boundaries of the amended tax incremental district is set forth attached.

At the public hearing interested parties will be afforded a reasonable opportunity to express their views on the proposed amendment of the tax incremental district, the proposed boundaries thereof and the proposed project plan.

A copy of the amended project plan will be provided on request at the Community Development Department, City of Muskego, W182 S8200 Racine Avenue, Muskego, Wisconsin.

Plan Commission
City of Muskego

Publish in the Muskego NOW Newspaper on May 14, 2009 and May 21, 2009.

Dated this 6th day of May, 2009

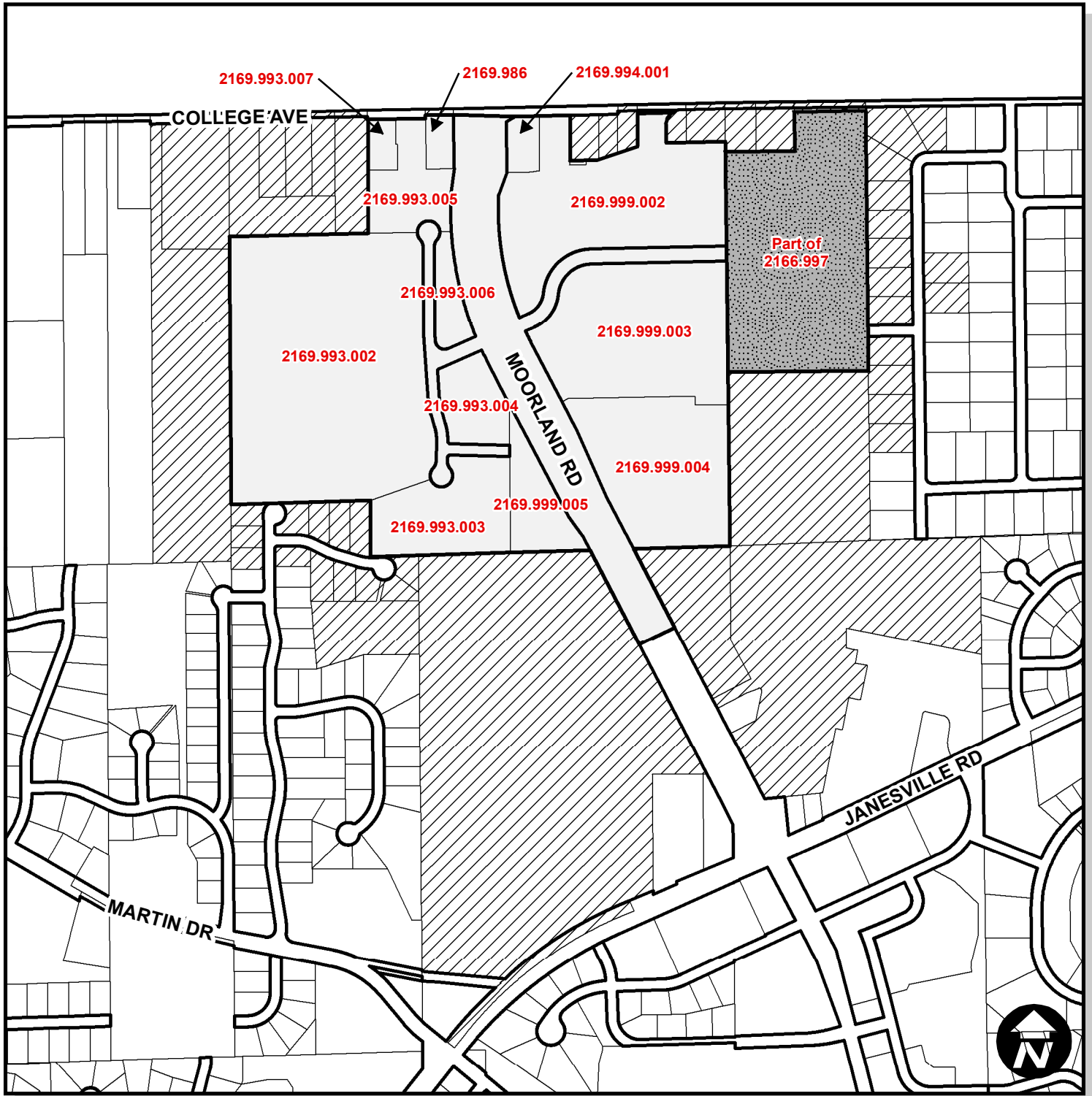
NOTICE

IT IS POSSIBLE THAT MEMBERS OF AND POSSIBLY A QUORUM OF MEMBERS OF OTHER GOVERNMENTAL BODIES OF THE MUNICIPALITY MAY BE IN ATTENDANCE AT THE ABOVE-STATED MEETING AND GATHER INFORMATION; NO ACTION WILL BE TAKEN BY ANY GOVERNMENTAL BODY AT THE ABOVE-STATED MEETING OTHER THAN THE GOVERNMENTAL BODY SPECIFICALLY REFERRED TO ABOVE IN THIS NOTICE.





NOTICE

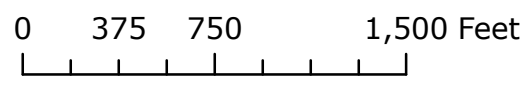
"Please note that, upon reasonable notice, efforts will be made to accommodate the needs of disabled individuals through appropriate aids and services. For additional information or to request this service, contact the Community Development Department at City Hall, W182 S8200 Racine Avenue, (262) 679-4136."

TID #10 - Location Map



LEGEND

-  TID #10 Proposed Addition
-  TID #10 Boundary
-  Parcel Boundary
-  Properties within 300'
- 2169.999.003** Tax Key Numbers



1 inch = 750 feet

Created By:
City of Muskego
Planning Department

